

TOWN OF MOSSBANK

BYLAW NO. 08/16

A bylaw to amend Bylaw No. 155, known as the Zoning Bylaw.


The Council of the Town of Mossbank, in the Province of Saskatchewan, enacts as follows:

1. The Zoning District Map referred to in Part V, Section 2 of Bylaw No. 155 is amended by rezoning Lot 6 Block 17 Plan CX528, as shown within the orange dashed line on the attached map, from C - Commercial District to R - Residential District.
2. This bylaw shall come into force and take effect upon final passing thereof.



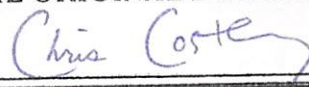


Mayor



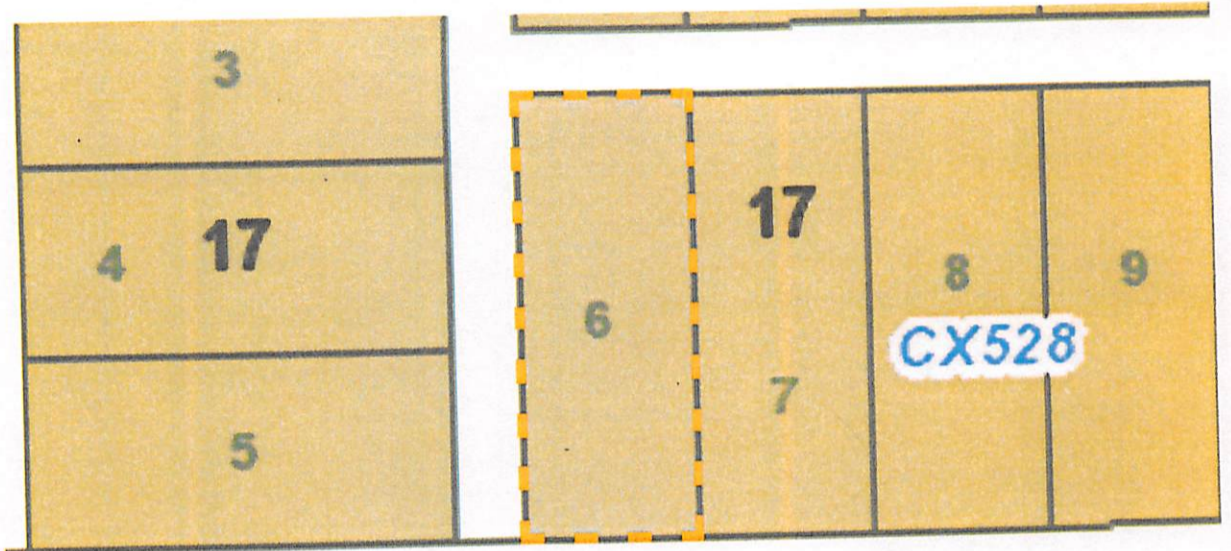
Administrator

Read a third time and adopted
this 11th day of October, 2016

CERTIFIED A TRUE COPY OF
THE ORIGINAL DOCUMENT


Zoning Bylaw Amendment

(shown within the orange dashed line)




First Avenue E

This map forms part of Bylaw No.
08/16

Chris Costley

Administrator



The seal is circular with a green border. The text 'TOWN OF MOSSBANK' is written around the top inner edge, and 'SASKATCHEWAN' is at the bottom. In the center, it says 'INCORPORATED SEAL' and 'MAY 1959'.

CERTIFIED A TRUE COPY OF
THE ORIGINAL DOCUMENT

Chris Costley

JD